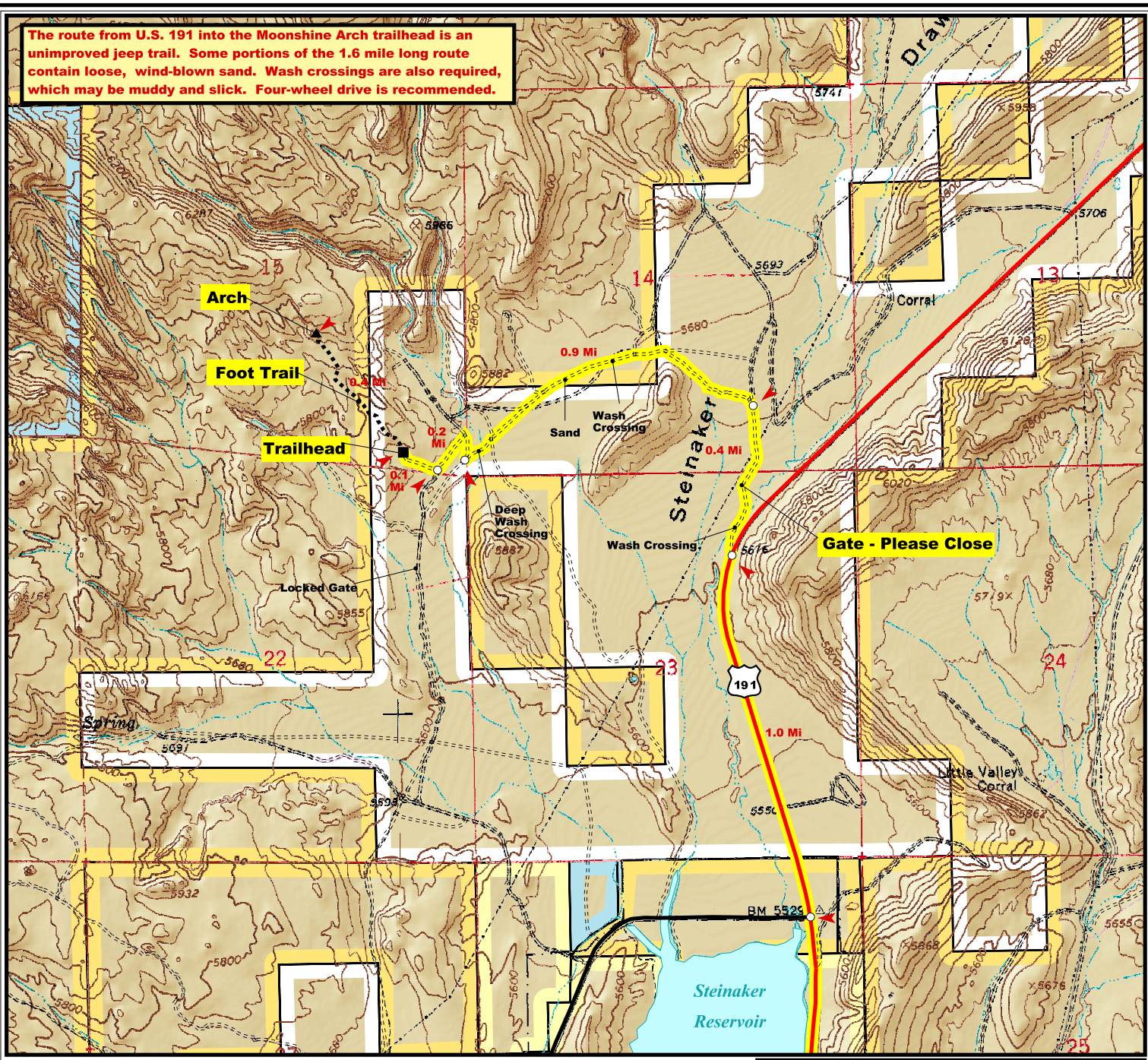


The route from U.S. 191 into the Moonshine Arch trailhead is an unimproved jeep trail. Some portions of the 1.6 mile long route contain loose, wind-blown sand. Wash crossings are also required, which may be muddy and slick. Four-wheel drive is recommended.

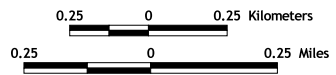


Moonshine Arch

LEGEND

- Access Route (from Vernal)
- Foot Trail to Moonshine Arch (0.4 miles long)
- Roads**
- Primary Highway
- Primary Road
- Unimproved
- Surface Ownership Boundaries**
- Bureau of Land Management
- Bureau of Reclamation
- Private
- State

NOTE: Most of the access into the Moonshine Arch trailhead crosses private property. Please respect property owner rights and follow rules posted on sign near gate.



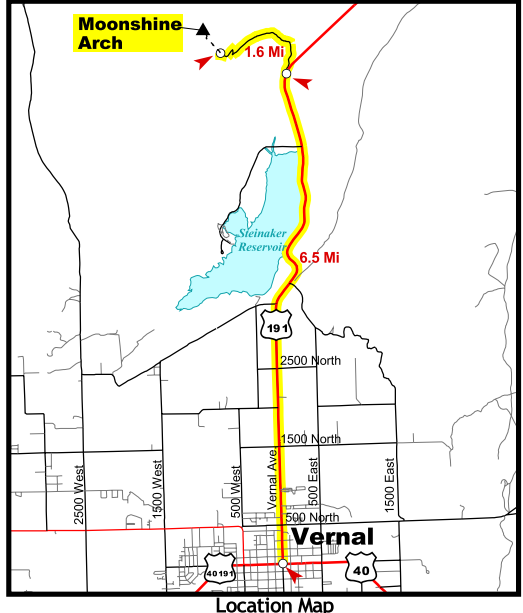
No warranty is made by the Bureau of Land Management for use of any of the data for purposes not intended by BLM.

Map published August 2002
UTM Zone 12, NAD 1927

Map background is USGS 7.5 minute topographic map series of Steinaker Reservoir quadrangle. Ownership data from BLM Vernal Field Office, 2002.



U. S. Department of the Interior
Bureau of Land Management
Vernal Field Office, Utah



Location Map